



**MEDIA ADVISORY**

Contact: Ali Soule  
305-520-2105 (office)  
[ali.soule@allaboardflorida.com](mailto:ali.soule@allaboardflorida.com)

**ALL ABOARD FLORIDA TO TEMPORARILY CLOSE GRADE CROSSINGS IN FORT LAUDERDALE, OAKLAND PARK AND POMPANO BEACH**

**What:** Crews working for All Aboard Florida will temporarily close the following intersections to perform construction improvements necessary for the introduction of the passenger rail service.

**Where &** NE 56<sup>th</sup> Street and the Florida East Coast Railway, City of Fort Lauderdale and City of Oakland Park

**When:** Monday, November 2, 7 a.m. through Wednesday, November 4, 2 p.m.

SW 2<sup>nd</sup> Street and the Florida East Coast Railway, City of Pompano Beach  
Friday, November 6, 7 a.m. through Sunday, November 8, 2 p.m.

Cypress Creek Road and the Florida East Coast Railway, City of Fort Lauderdale & City of Oakland Park  
Friday, November 6, 8 p.m. through Monday, November 9, 5 a.m.

For more information on the future road closures and a map of traffic detours in the area, please visit [www.AllAboardFlorida.com](http://www.AllAboardFlorida.com).

**ABOUT ALL ABOARD FLORIDA**

All Aboard Florida is an intercity passenger rail project being developed by Florida East Coast Industries, Inc. (FECI) — owner of Florida’s premier passenger rail corridor — that will connect Miami to Orlando with intermediate stations in Fort Lauderdale and West Palm Beach. This rail service will give Floridians and visitors a viable transportation alternative to congested highways and airport terminals. All Aboard Florida will provide a high-quality experience for passengers and will be the only privately owned, operated, and maintained passenger rail system in the United States. For more information, visit [www.AllAboardFlorida.com](http://www.AllAboardFlorida.com).

###



# NE 56th Street

## Fort Lauderdale and Oakland Park






From the East:(alternate routes)

- ~Travel north on Northeast 18th Avenue, west on Cypress Creek Road/NE 62nd Street and south on Dixie Highway to return to Northeast 56th Street.
- ~Travel south on Northeast 18th Avenue, west on Commercial Boulevard, and north on Dixie Highway to return to Northeast 56th Street.

From the West:(alternate routes)

- ~Travel north on Dixie Highway, east on Cypress Creek Road, and south on Northeast 18th Ave to return to Northeast 56th Street.
- ~Travel south on Dixie Highway, east on Commercial Boulevard, and north on NE 18th Avenue to return to NE 56th Street.

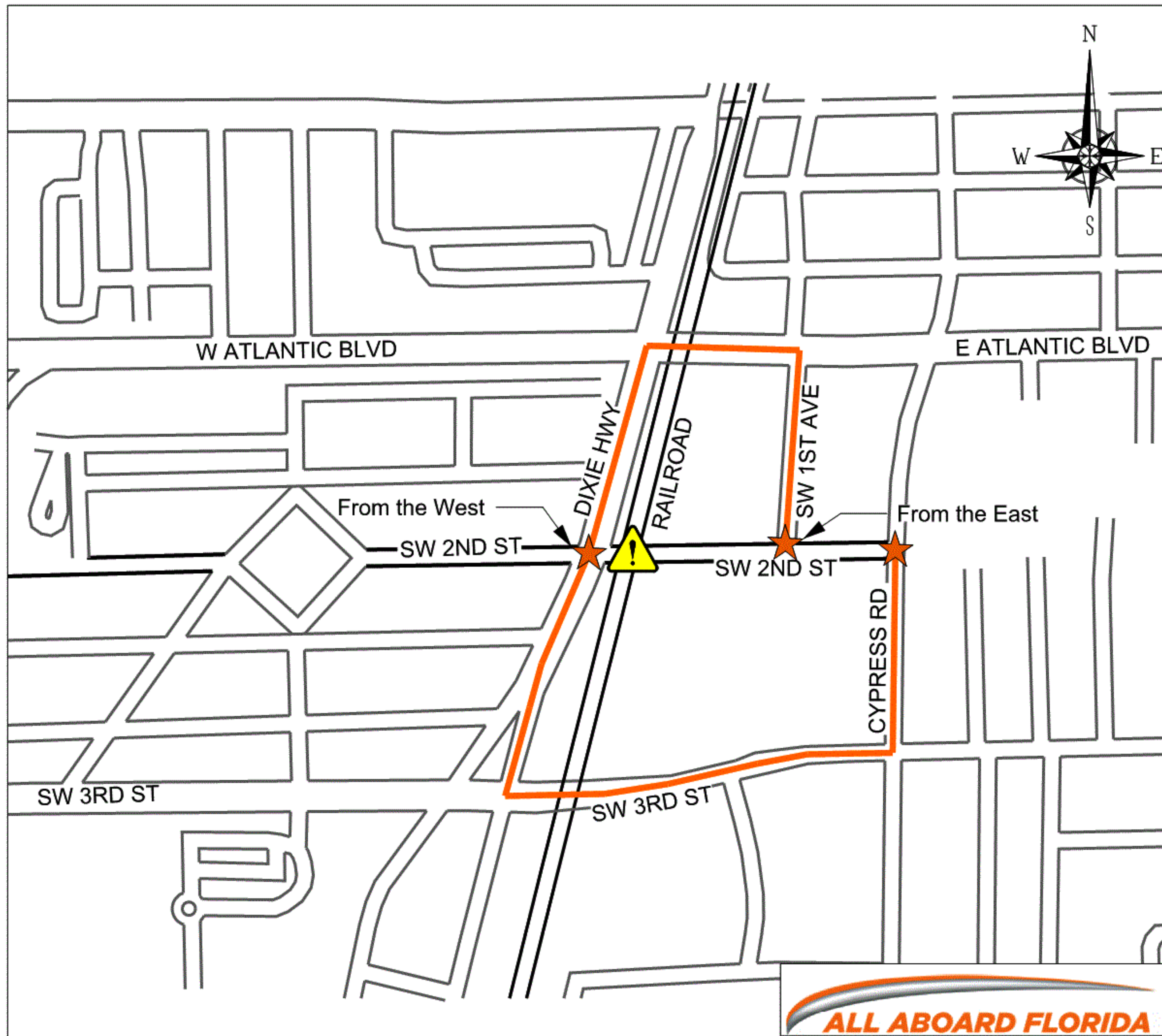
### LEGEND:

-  Temporary Road Closure at Railroad
-  Local Detour Route
-  Railroad

\*All Aboard Florida is providing this schematic for informational purposes only regarding the detour and such information is subject to change without notice. All Aboard Florida expressly disclaims any and all warranties or representations whatsoever regarding the quality, content, completeness, sustainability, adequacy, sequence, accuracy or timeliness of such information. Motorists and pedestrians are cautioned to follow actual detour road signs and to drive and/or walk carefully in the construction area.



# SW 2nd Street Pompano Beach



From the East:

Travel north on Southwest 1st Avenue, west on East Atlantic Boulevard and south on Dixie Highway to return to Southwest 2nd Street.

From the West:

~Travel north on Dixie Highway, east on East Atlantic Boulevard and south on Southwest 1st Avenue to return to Southwest 2nd Street.

~Travel south on Dixie Highway, east on Southwest 3rd Street and north on Cypress Road to return to Southwest 2nd Street.

## LEGEND:



Temporary Road Closure at Railroad



Local Detour Route



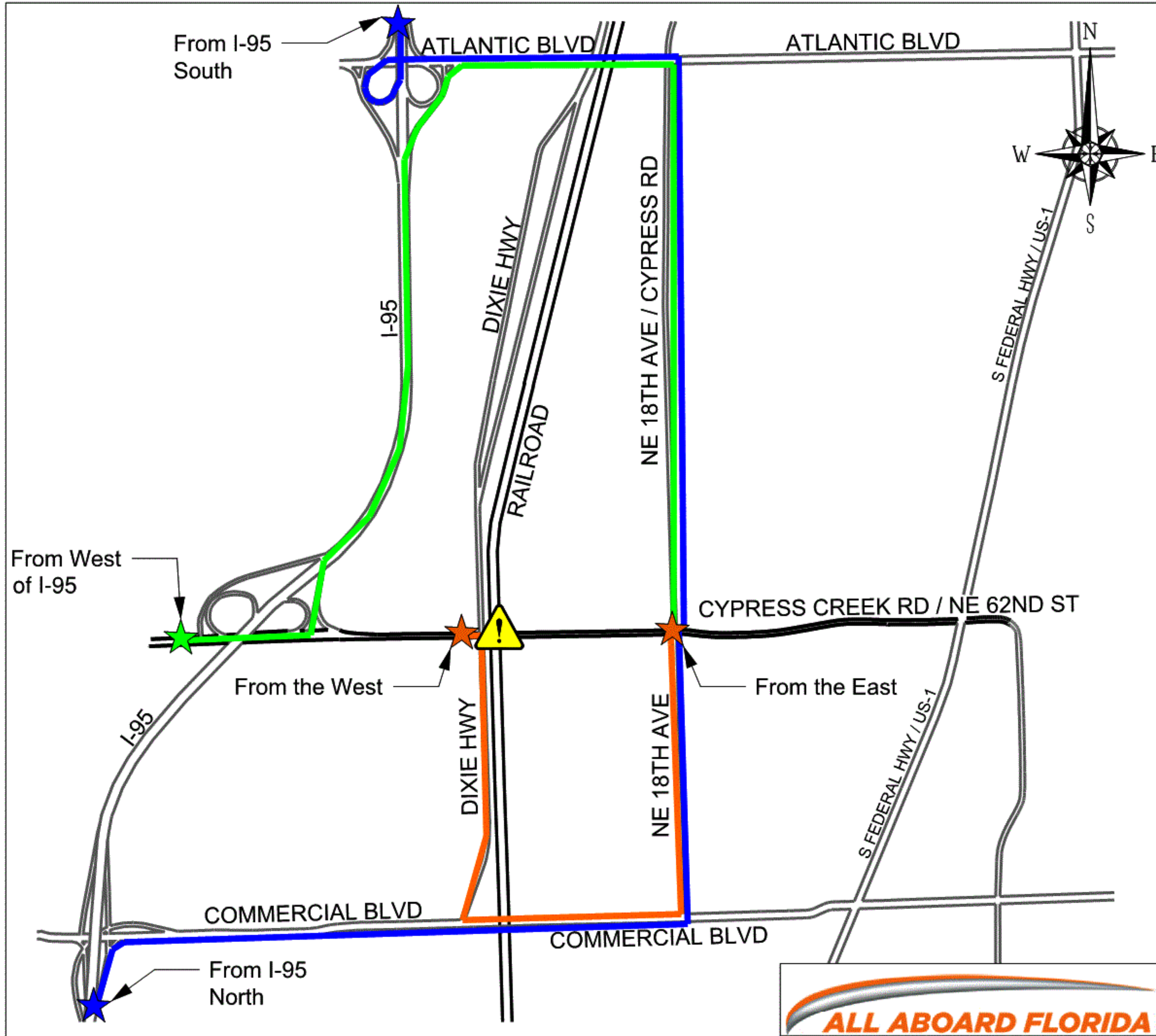
Railroad

**ALL ABOARD FLORIDA**



# Cypress Creek Road (NE 62nd Street)

## Fort Lauderdale and Oakland Park



**From the East:**  
 Travel south on NE 18th Ave, west on Commercial Blvd and north on Dixie Hwy to return to Cypress Creek Rd/NE 62nd St.






**From the West:**  
 Travel south on Dixie Hwy, east on Commercial Blvd and north on NE 18th Ave to return to Cypress Creek Rd/NE 62nd St.

**From I-95 North:**  
 Take exit 32 for Commercial Blvd. Travel east on Commercial Blvd and north on NE 18th Ave to arrive at Cypress Creek Rd/NE 62nd St.

**From I-95 South:**  
 Take exit 36A for Atlantic Blvd. Travel east on Atlantic Blvd and south on NE 18th Ave/Cypress Rd to arrive at Cypress Creek Rd/NE 62nd St.

**From West of I-95:**  
 Travel north on I-95 and take exit 36 for Atlantic Blvd. Travel east on Atlantic Blvd and south on NE 18th Ave/Cypress Rd to return to Cypress Creek Rd/NE 62nd St.

### LEGEND:

-  Temporary Road Closure at Railroad
-  Local Detour Route
-  I-95 Detour Route
-  Additional Detour Route
-  Railroad



\*All Aboard Florida is providing this schematic for informational purposes only regarding the detour and such information is subject to change without notice. All Aboard Florida expressly disclaims any and all warranties or representations whatsoever regarding the quality, content, completeness, sustainability, adequacy, sequence, accuracy or timeliness of such information. Motorists and pedestrians are cautioned to follow actual detour road signs and to drive and/or walk carefully in the construction area.